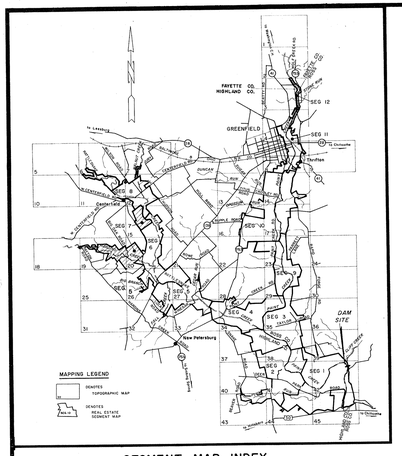

SEGMENT MAP INDEX

ONE INCH EQUALS APPROXIMATELY 2 MILES

STATE INDEX

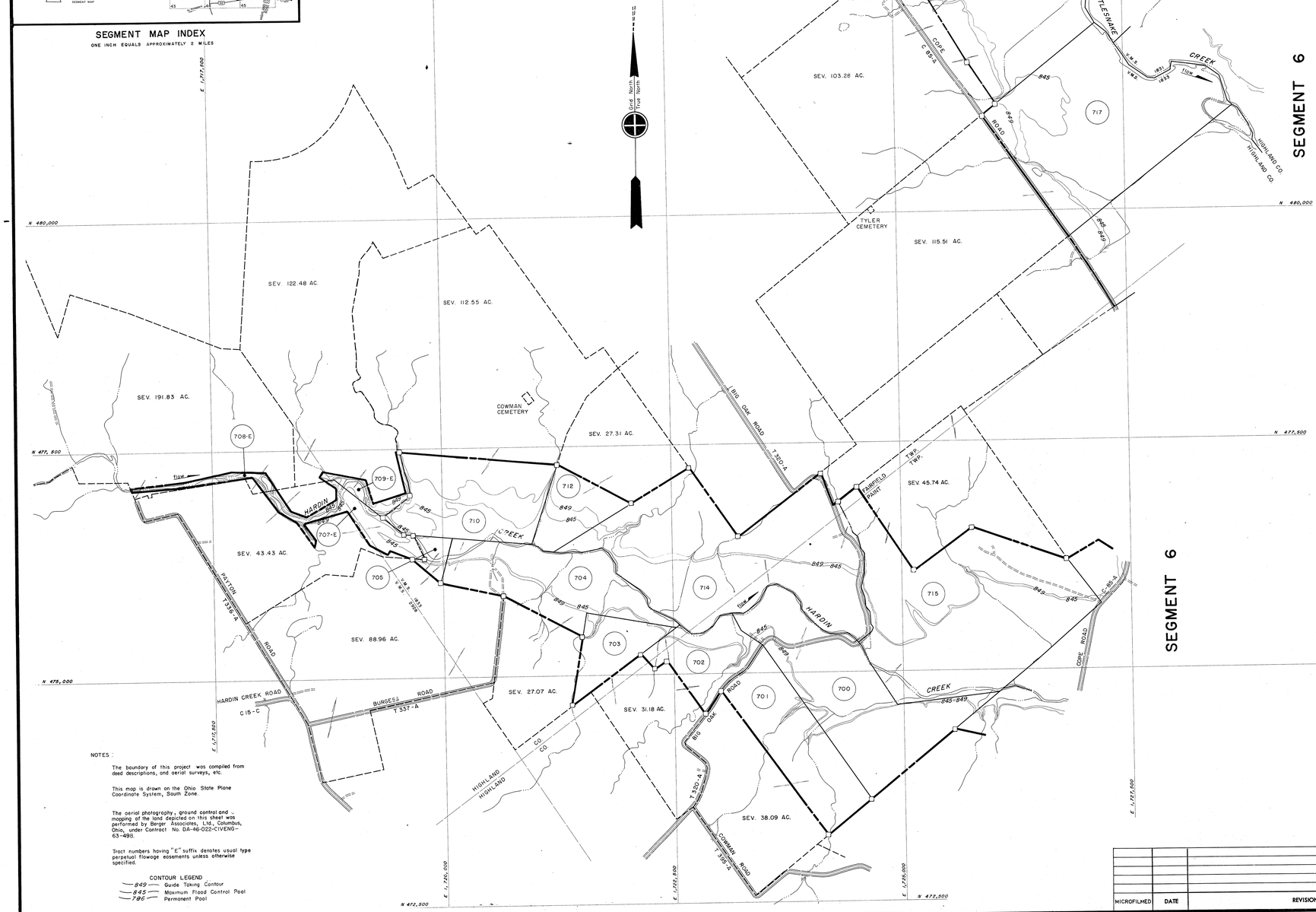

TRACT REGISTER OF ACQUISITION AFTER 1, JAN. 1943

AUTH.	TRACT NO.	LAND OWNER	ACREAGE FEE	EASM'T	PERMIT	TRANS.	LICENSE	REMARKS
6-30-66	700	SPENCER C. BURGESS	50.44					
"	701	JAMES L. LUCAS & DOROTHY B. LUCAS	29.33					
"	702	BENJ. L. BARRETT	15.40					
"	703	SPENCER C. BURGESS	11.77					
"	704	LEO B. FOUCH, ET UX	32.43					
"	705	CORINNE B. RINGER	2.97					
6-30-66	707-E	HAROLD & ALICE SIMMONS		9.18				
"	708-E	RUTHANNE HUFF TRUTNER		2.63				
"	709-E	ZETTA HUDSON, ET AL		3.52				
"	710	VAUGHN NEWKIRK, ET UX	32.01					
6-30-66	712	SPENCER C. BURGESS	11.91					
6-30-66	714	JOHN BURGESS AKA JOHN A. BURGESS	78.65					
"	715	JOHN R. LARKIN, ET AL	83.10					
6-30-66	717	EDWARD & ETHEL CAMPBELL	72.23					
"	718	MARGARET SMITH AND DOROTHY SHANKS, CO-EXECUTRICES	85.34					

PRELIMINARY

PROJECT MAP

DEPT. OF THE ARMY

USING SERVICE CORPS OF ENGINEERS

LOCATION OF PROJECT

STATE OHIO

COUNTY FAYETTE, HIGHLAND, & ROSS

DIVISION OHIO RIVER

DISTRICT HUNTINGTON

ARMY AREA 1 ST

50 MILES SW OF COLUMBUS

22 MILES W OF CHILLICOTHE

TRANSPORTATION FACILITIES

RAILROADS

STATE ROADS 138, 41, 753, & 28

FEDERAL ROADS 50

AIR LINES

ACQUISITION

TOTAL ACRES ACQUIRED

FEE

PUBLIC DOMAIN { WITHDRAWAL / USE PERMIT

USE PERMIT (OTHER THAN P. D.)

TRANSFER

LEASE

LESSER INTERESTS

SEE SEGMENT 1

DISPOSAL

TOTAL ACRES DISPOSED OF

SOLD

PUBLIC DOMAIN { WITHDRAWAL / USE PERMIT

USE PERMIT (OTHER THAN P. D.)

TRANSFERRED

LEASES TERMINATED

LESSER INTERESTS TERM.

REASSIGNED

OTHER

SEE SEGMENT 1

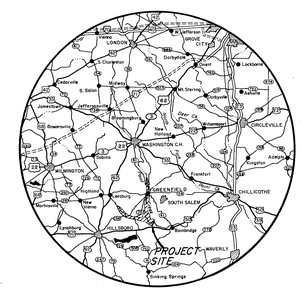

VICINITY MAP

SCALE IN MILES

LEGEND

EXCEPT FOR THE SPECIAL SYMBOLS SHOWN BELOW MAP SYMBOLS ARE STANDARD IN ARMY MAP SERVICE TECHNICAL MANUAL NO. 23.

RESERVATION LINE

RESERVATION LINE (Actual Survey)

TRACT BOUNDARY LINE

TRACT NUMBER 700

CONTOUR LINE 845

INTERIOR FEE TAKING LINE

EXTENDED OWNERSHIP LINE

ACQUISITION AUTHORIZATION

ENGRE-AP 2nd. Ind. dated 30 June 1966 (D.M. No.91)

NOTES:

The boundary of this project was compiled from deed descriptions, and aerial surveys, etc.

This map is drawn on the Ohio State Plane Coordinate System, South Zone.

The aerial photography, ground control and mapping of the land depicted on this sheet was performed by Berger Associates, Ltd., Columbus, Ohio, under Contract No. DA-46-022-CIVENG-63-498.

Tract numbers having "E" suffix denotes usual type perpetual flowage easements unless otherwise specified.

CONTOUR LEGEND

849 — Guide Taking Contour

845 — Maximum Flood Control Pool

786 — Permanent Pool

SEGMENT 7

DEPARTMENT OF THE ARMY
U.S. ARMY ENGINEER DISTRICT, HUNTINGTON
CORPS. OF ENGINEERS
OHIO RIVER DIVISION

DRAWN BY JOHN SPENCER
TRACED BY JOHN SPENCER
CHECKED BY BEN HOOFF
SUBMITTED BY: Roy H. Lundeen
CHIEF, PLANNING & CONTROL, BR.
RECOMMENDED BY: J. C. Rogers
CHIEF, REAL ESTATE DIVISION

REAL ESTATE

PAINT CREEK LAKE

APPROVED BY: William D. Talich
COL., CORPS OF ENGINEERS, DISTRICT ENGINEER

DATE NOVEMBER 1966

OFFICE, CHIEF OF ENGINEERS, WASHINGTON 25, D. C.

SCALE IN FEET 500 0 500 1,000

INSTALLATION OR PROJECT NO.

SHEET 7 OF 12

DRAWING NO.

MICROFILMED	DATE	REVISIONS	BY